

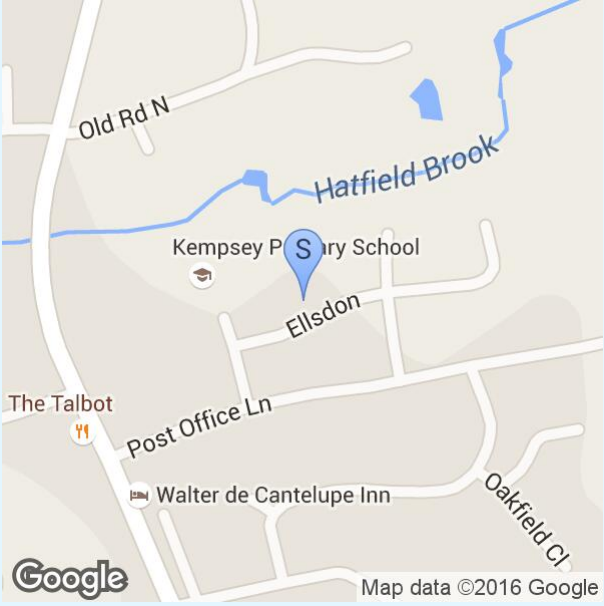


2016 Kempsey Primary School

School Travel Plan

1. Introduction
2. Travel & Transport Infrastructure
3. Surveys, Modal Shift & Targets
4. Travel & Transport Issues
5. Actions
6. Sign off

Introduction

School Details	
Name of school*	Kempsey Primary School
Name of STP Champion*	Sally Drinkwater
DfE Number*	2080
Telephone Number*	01905820262
E-mail address*	office@kempsey.worcs.sch.uk
Address*	Ellsdon, Kempsey, WR5 3NT
Location*	
Website*	http://www.kempseyprimary.net
Type of School*	Primary
Pupil and Staff Information	
Age Range of Pupils*	4-11
Number of Pupils* including Nursery	258
Full Time Staff*	21
Part Time Staff	15

Pupil and Staff Information

School Population

The majority of pupils live within the village of Kempsey, although the catchment goes as far as Severn Stoke, including villages along the way such as Kinnerseley and Clifton. Some pupils travel from out of catchment from St Peter's and as far as Powick and St Johns.

	Opening times	Closing times
School Site*	7.30am	6:30pm
Pupils Official Times*	8.55am	15.30pm
Breakfast Clubs (if applicable)	7.45am	9.00am
After School Clubs (if applicable)	3.25pm	6.00pm
Other timings e.g. Nursery timings	There are several after school activities which generally run from 3.30pm to 4.30pm	

Engineering & Planning

Working Group

How many volunteers have been involved in supporting the school travel plan work and initiatives, this year?
i.e. working group members, transition mentors, Footsteps tutors, Crocodile escorts, cycle trainers etc

6

Name	Role
------	------

Other Information

We are going to collaboratively work with the Eco Council to sustain a plan.

Travel & Transport Infrastructure

Facilities		
	Description	Numbers
Car Park*	Staff parking spaces*	18
	Visitors parking spaces*	0
	Disabled parking spaces*	0
	Covered Sheffield Stands	0
Cycle Parking*	Sheffield Stands*	0
	Cycle Pod / Mini Pod*	0
	Other Cycle Spaces*	15
	Total pupil cycle parking spaces*	15
	Total staff cycle parking spaces*	0
Scooter Parking*	Total Scooter Parking Spaces*	11
Storage Lockers*	Number of storage lockers for equipment*	0
Showers available*	Number of showers available*	1
Coach Parking*	Spaces for coaches to park*	0
	Details of coach parking facilities	0

Transportation Links	
Buses*	There is one school mini bus which runs from Severn Stoke, through neighbouring villages enroute including Kerswell Green and Clifton. There are public buses that run through Kempsey that fit with school hours although nobody currently chooses this mode of transport.
Rail*	There are no train stations or tube stations near to this school.
Roads*	Kempsey Primary school is located within a cul de sac (Ellsdon off Post Office Lane which links with the A38. Post Office Lane is very narrow for 2 way traffic especially at the entrance off the A38. There is also a nursery on Post Office Lane which means that cars are often parked outside especially in the mornings. There is an unofficial one way system around Ellsdon. It can get very chaotic at the school entrance and surrounding roads particularly in the morning.

Transportation Links

Walking Routes*

There is a good network of walking routes from within the village to the school. The path along post office lane is narrow in places. There is a controlled crossing across the A38. This allows pedestrian access to the Talbot Public House who kindly let parents/guardians use their car park both before and after school to operate a park and stride scheme. This is useful for parents who have to come by car but reduces congestion outside the school gates. There is a current vacancy for a School Crossing Patrol on the A38.

Cycling Routes*

There are no off road cycle routes around the school

STARS Routes to School Audit

The STARS Routes to School Audit has been designed to assist schools with identifying the sustainable travel and transport network that surrounds the school site. The audit is a great activity to conduct with your pupils and will count as evidence towards the 'Consultation Initiatives' in your Action Plan.

You can use the audit below to identify any 'Travel & Transport Issues' that the school faces and begin to think about solutions that may need to be put in place to make it safer and easier for people to travel to your school.

Name of road (main gate)	
Name of other roads surrounding the school	
Date of assesment	02-06-2015
Time of assesment	09:00
What is the speed limit of the road outside the main gate?	
What is the speed limit on the other roads surrounding your school? (please select all that apply)	30mph
How many of the following crossings are present?	<input type="checkbox"/> Pelican Crossing <input type="checkbox"/> Puffin Crossing <input type="checkbox"/> Toucan Crossing <input type="checkbox"/> Zebra Crossing <input type="checkbox"/> School Crossing Patrol <input type="checkbox"/> Traffic Island
Is there any traffic calming within 500m of school, e.g. speed bumps, build outs? (If yes, please provide details)	No
Are there railings present outside or near the main gate? (If yes, please provide details)	No

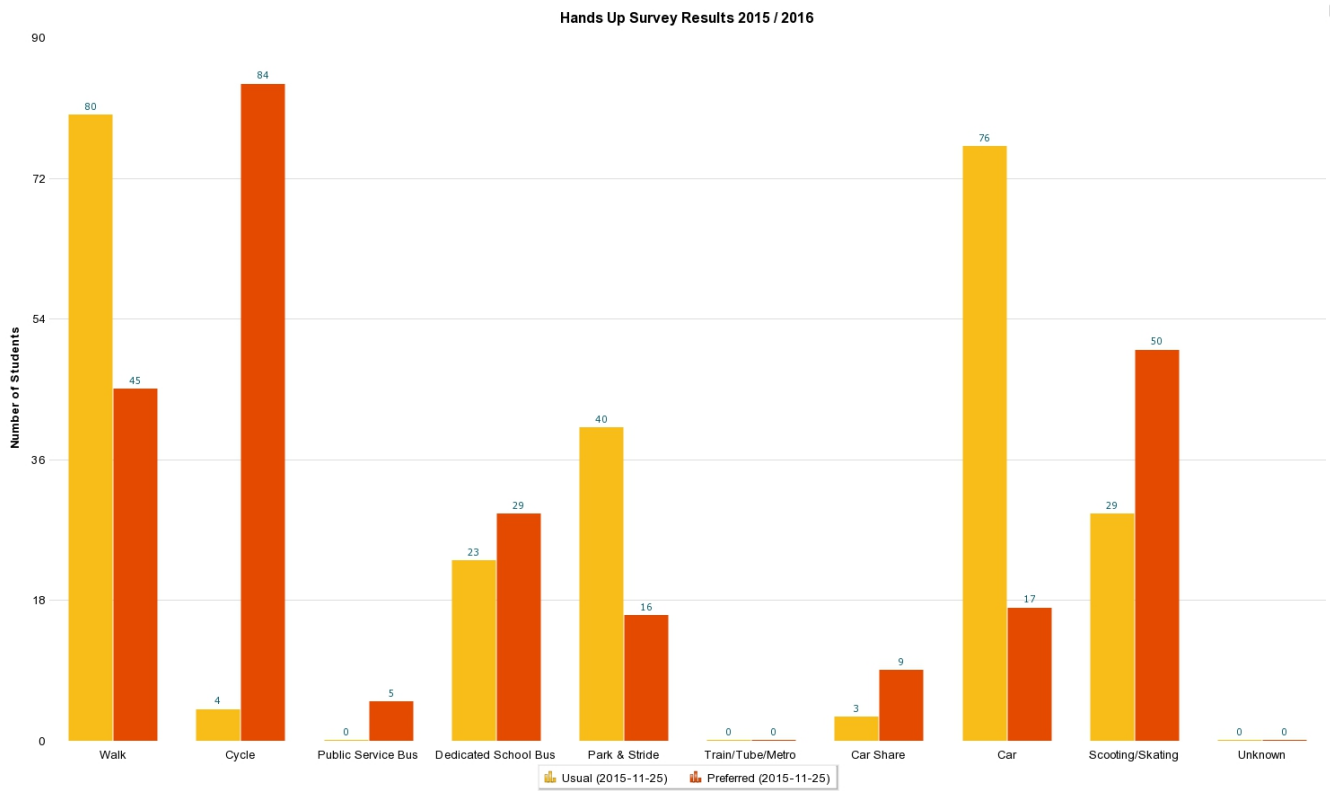
Is the main vehicular entrance used for pedestrians/cyclists as well as cars? (If yes, please provide details)	Yes
Does the school have a dedicated car park for parents (not teachers)? (If yes, please provide details)	No
Are there any dedicated cycle lanes leading to the school?	No
What is the quality of the pavements like within 500m of the school? (If poor/Inadequate, please record any details)	Average
What is the quality of the 'SCHOOL' and zig-zag road markings like?	Average
Please record any other obstacles or road layout issues within 500 metres of the school entrance which could be deemed as preventing young people or making it more difficult for them to use sustainable transport on the journey to and from school.	The road is narrow with many cars congregating outside the gates.

Surveys

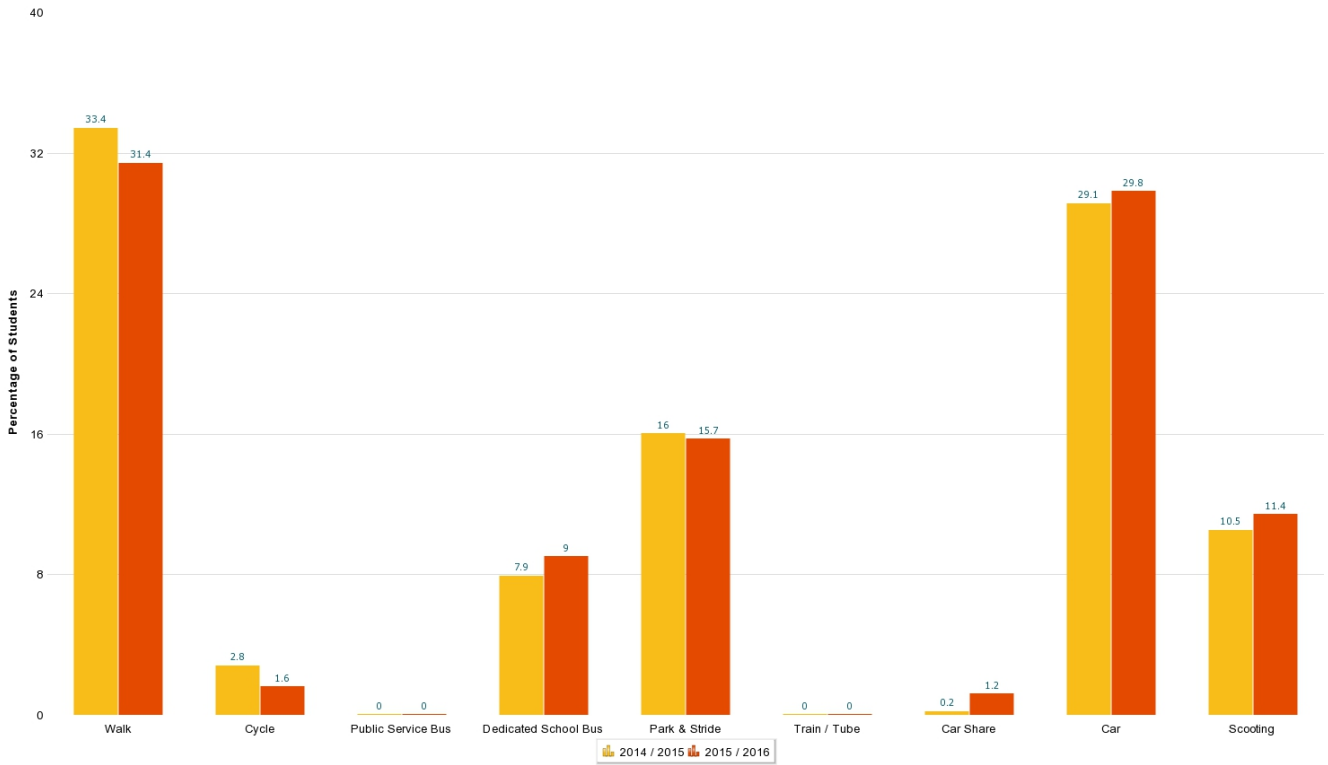
Pupil Survey Results

Responses: 255 (25th November 2015 - 25th December 2015), Absent Pupils: 12

Response Rate: 103.7 % (25th November 2015 - 25th December 2015)



Modal Shift

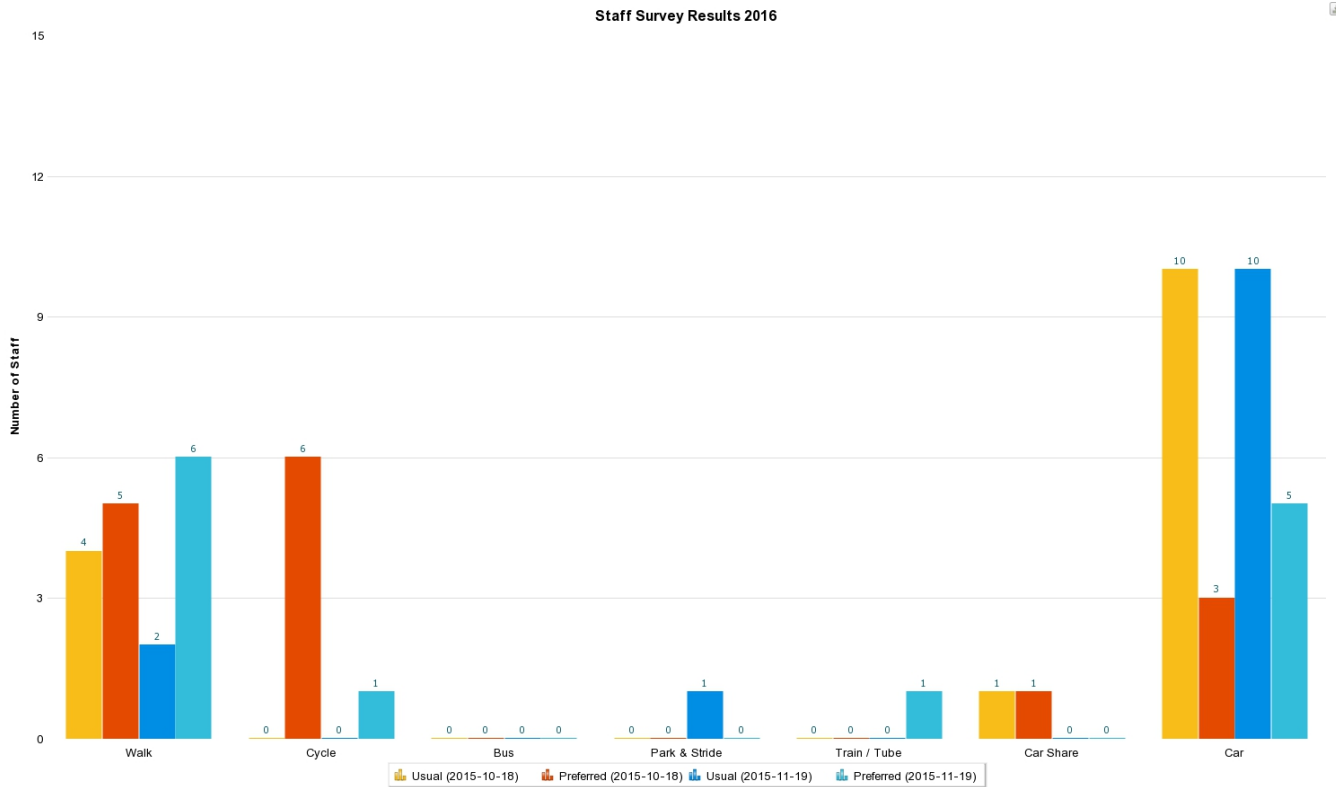


Pupil Survey Comments

Staff Survey Results

Responses: 15 (18th October 2015 - 18th November 2015)
13 (19th November 2015 - 19th December 2015)

Response Rate: 41.7%



Staff Survey Comments

I would like to find alternative more Eco friendly transport to work but time constraints inhibit this.

Too many cars trying to park close to school

Too many cars trying to park close to school which gets very congested.

Carrington bridge is a nightmare!

traffic on bridge approaching ketch island - causes major delays to journey to / from work. Would prefer to cycle/walk but its way too far!

Heavy traffic can mean a long slow journey home.

I can't ride my bike to school because I need to many things and it is too dark.

Roundabout

Historical Pupil Mode of Travel Data










Pupils Modal Shift	Walk	Cycle	Public Service Bus	Dedicated School Bus	Park & Stride	Train / Tube	Car Share	Car	Scooting	Total/Response Rate	
2016 25th November	Number	80	4	0	23	40	0	3	76	29	255
2015 - 25th December 2015	%	31.4 %	1.6 %	0 %	9 %	15.7 %	0 %	1.2 %	29.8 %	11.4 %	99%
Local Authority Data	%	41.8 %	4.2 %	1.5 %	3.4 %	11.6 %	0 %	1.5 %	28.6 %	7.4 %	89%
2015 8th June	Number	84	10	0	19	39	0	0	74	22	248
2015 - 8th July 2015	%	33.9 %	4 %	0 %	7.7 %	15.7 %	0 %	0 %	29.8 %	8.9 %	96%
2015 13th July	Number	81	4	0	20	40	0	1	70	30	246
2015 - 13th August 2015	%	32.9 %	1.6 %	0 %	8.1 %	16.3 %	0 %	0.4 %	28.5 %	12.2 %	85%
Local Authority Data	%	28.7 %	1.9 %	0.9 %	16.3 %	9.8 %	0 %	2.8 %	32.9 %	6.7 %	87%

Historical Staff Mode of Travel Data

Staff Modal Shift		Walk	Cycle	Bus	Park & Stride	Train / Tube	Car Share	Car	Total
2016 Sunday 18th October 2015	Number	4	0	0	0	0	1	10	15
	%	26.7 %	0 %	0 %	0 %	0 %	6.7 %	66.7 %	
2016 Thursday 19th November 2015	Number	2	0	0	1	0	0	10	13
	%	15.4 %	0 %	0 %	7.7 %	0 %	0 %	76.9 %	
Local Authority	%	23.6 %	1.1 %	0 %	1.1 %	0 %	1.1 %	73 %	89
2015 Sunday 07th June 2015	Number	1	0	0	0	0	1	14	16
	%	6.3 %	0 %	0 %	0 %	0 %	6.3 %	87.5 %	
Local Authority	%	7.4 %	0 %	36.9 %	0 %	0 %	5.7 %	50 %	122

Targets

Pupils modes of travel

	Walk	Cycle	Public Bus	School Bus	Park & Stride	Train / Tube	Car Share	Car	Scooting
% Point Change 2015 - 2016	-2.5 %	-2.4 %	0 %	1.3 %	0 %	0 %	1.2 %	0 %	2.5 %
2016 Targets (% Point)	%	%	%	%	%	%	%	%	%
									
2017 Targets e.g. +2 or -2									

Staff modes of travel

	Walk	Cycle	Bus	Park & Stride	Train / Tube	Car Share	Car
% Point Change 2015 - 2016	9.1 %	0 %	0 %	7.7 %	0 %	-6.3 %	-10.6 %
2016 Targets (% Point)	%	%	%	%	%	%	%

Staff modes of travel



2017 Targets
e.g. +2 or -2

Travel & Transport Issues

Current Travel Transport Issues					
Date Issue Identified	Details of Issue / concern	How the issue / problem was identified	Possible Solutions	Resolution	Uploads
Road Safety					
19.0615	Cars parking outside the school gates and reversing out causing road safety concerns for pupils crossing the road to the pedestrain entrance	observation	work with local residents to ban parking there at school opening and closing times		

No new travel / transport issues

Actions

Planned Actions

Partnerships Actions						
P3 School is working towards or has achieved Eco School status	Person Responsible	Target Completion	Reporting	Completion date	Funding acquired	Uploads
School is working towards Green Flag status	Mrs Drinkwater	March 2016				
Walking & Scooting Actions						
W6 Walk to school week	Person Responsible	Target Completion	Reporting	Completion date	Funding acquired	Uploads
to be added at later date	Mrs Drinkwater	May 2016				
W9 Educational / Curriculum walks	Person Responsible	Target Completion	Reporting	Completion date	Funding acquired	Uploads
Spring walk around the village - Willow and Redwood	Mr Willets	April 2016				
W12 Scooter storage installed	Person Responsible	Target Completion	Reporting	Completion date	Funding acquired	Uploads
another scooter pod to be installed	PTFA and Mrs Drinkwater	March 2016				
Road Safety Actions						
R1 Cycle training for pupils (e.g. Bikeability)	Person Responsible	Target Completion	Reporting	Completion date	Funding acquired	Uploads
Bikeability level 1	Mrs Baynes with external Bikeability trainers	June 2015				
R1 Cycle training for pupils (e.g. Bikeability)	Person Responsible	Target Completion	Reporting	Completion date	Funding acquired	Uploads
Bikeability Level 2	Mrs Baynes with external Bikeability trainers	June 2016				
R4 Scooter training	Person Responsible	Target Completion	Reporting	Completion date	Funding acquired	Uploads
Deliver scooter skill training to years 3/4	Mr Craddock / Mrs Drinkwater	April 2016				

R5 Pedestrian skills training	Person Responsible	Target Completion	Reporting	Completion date	Funding acquired	Uploads
Pedestrian training with year 2 Nov 24th	County Road Safety Officer	November 2015		24-11-2015		
R9 Road safety assembly/presentation	Person Responsible	Target Completion	Reporting	Completion date	Funding acquired	Uploads
Be bright be seen focussed assembly 24th Nov	County Road Safety Officers	November 2015		24-11-2015		
R10 Be Bright Be Seen activities	Person Responsible	Target Completion	Reporting	Completion date	Funding acquired	Uploads
Be bright be seen activities with Laurel and Maple 1st December	Mrs Drinkwater / Mr Grant	December 2015				

Consultation Actions

S3 Silver: Minutes of meetings with governors, staff, senior management team and school council are provided	Person Responsible	Target Completion	Reporting	Completion date	Funding acquired	Uploads
Discuss the School Travel Plan at meetings with teachers and School Parliament	Mrs Drinkwater	February 2016				
S4 Silver: Examples of pupils work relating to the plan	Person Responsible	Target Completion	Reporting	Completion date	Funding acquired	Uploads
Be Bright be Seen	Mrs Dinkwater / Mr Craddock	December 2015				
S5 Silver: The school has carried out more in depth research/ alternative consultation methods	Person Responsible	Target Completion	Reporting	Completion date	Funding acquired	Uploads
Parent travel survey	Mrs Drinkwater	November 2015	A parent travel survey was disseminated to all parents. There was a 33% reponse rate	12-11-2015		

Completed Actions

Road Safety Actions							
R4 Other road safety initiative	Person Responsible	Target Completion	Reporting	Completion date	Funding acquired	Uploads	
Road Safety Officers give talks to all classes	Mrs Baynes	October 2014	Road Safety Officers from the Council gave talks to all classes and goodies were handed out to pupils.	24-10-2014		Evidence_Road_safety_talks.pdf	

R5 R5 Pedestrian skills training	Person Responsible	Target Completion	Reporting	Completion date	Funding acquired	Uploads
Road Safety Officers from Worcestershire County Council to come in to deliver pedestrian training with year 2	Mrs Baynes	January 2015	Road Safety Officers from WCC came in to deliver the Step Outside programme to Year 2 who went on a walk around the village and learnt road safety skills.	27-01-2015		Evidence_Practical_Pedestrian_Training_Consent_Form_Word.docx Evidence_Pedestrian_training_Jan_2015.docx
R6 Cycle training for pupils (E.g. Bikeability)	Person Responsible	Target Completion	Reporting	Completion date	Funding acquired	Uploads
Level 1 Bikeability training to be provided to pupils in year 4	Mrs Baynes	February 2015	33 pupils were trained for level 1 Bikeability	26-02-2015		Evidence_Bikeability_level_1.pdf
R6 Cycle training for pupils (E.g. Bikeability)	Person Responsible	Target Completion	Reporting	Completion date	Funding acquired	Uploads
Bikeability level 2 to be delivered to pupils in year 6	Mrs Baynes	June 2015	Bikeability level 2 training delivered to 25 pupils	11-06-2015		Evidence_Bikeability_level_2.pdf DSC01757.JPG
R7 Scooter Activities	Person Responsible	Target Completion	Reporting	Completion date	Funding acquired	Uploads
After school club held to be held every Monday to teach pupils skateboarding and scooter skills and safety skills for both	Rev Badger	March 2015	Skateboarding Club is held every monday between 3.30pm and 4.30pm. Open to years 2,3,4,5 and 6. Started on 20th April	15-06-2015		Evidence_skateboarding_club.pdf Evidence_Skateboarding_club.pdf
R8 Scooter training	Person Responsible	Target Completion	Reporting	Completion date	Funding acquired	Uploads
Scooter Skills training to be given to pupils in KS1 and year 5	Mr Craddock	July 2015	Scooter skills training was carried out with all of KS1 and Year 5	29-06-2015		Evidence_Scooter_skills_letter.pdf Evidence_Scooter_skills.JPG
Promotion Actions						
PR1 Newsletter	Person Responsible	Target Completion	Reporting	Completion date	Funding acquired	Uploads
Add regular articles to newsletter to remind parents to park considerately and to encourage parents to park and walk from the Talbot public house	Mrs Baynes	February 2015	articles added to the school newsletters on 11/04/14, 04/07/14 and 13/02/15	13-02-2015		Evidence_newsletter_article_parking.pdf Evidence_newsletter_article_re_parking.pdf Evidence_newsletter_article_parking_04.07.15.pdf
PR3 Competitions	Person Responsible	Target Completion	Reporting	Completion date	Funding acquired	Uploads
Competition for park and stride leaflet	Mrs Drinkwater	July 2015	Competition was held with pupils in year 5. The winners were announced in the praise assembly on 12th June. The winning leaflet is to be sent out to parents.	12-06-2015		Evidence_park_and_stride_leaflet_front_cover.pdf Evidence_park_and_stride_leaflet.pdf
PR4 Assembly	Person Responsible	Target Completion	Reporting	Completion date	Funding acquired	Uploads
Assembly to be held about the School Travel Plan	Mrs Drinkwater and Mr Willetts	June 2015	Mr Willetts held an all school assesmbly where he talked about the journey to school and the school travel plan.	07-07-2015		Evidence_assembly.JPG

PR6 Information on website	Person Responsible	Target Completion	Reporting	Completion date	Funding acquired	Uploads
Add School Travel Plan to the school website	Mrs Drinkwater	July 2015	school travel plan added to news section of the school website http://kempseyprimary.net/newsanddiary.html	24-07-2015		finalPlan_pdf.pdf
PR9 Letter from Head Teacher to Parents	Person Responsible	Target Completion	Reporting	Completion date	Funding acquired	Uploads
Letter to be sent with winning leaflet to parents promoting the park and stride scheme.	Mrs Baynes	June 2015	letter was sent out to all parents with the winning leaflet to promote the park and stride scheme.	11-06-2015		Evidence_Park_and_Stride_letter.docx
Walking & Scooting Actions						
W7 Walking trips	Person Responsible	Target Completion	Reporting	Completion date	Funding acquired	Uploads
Spring walk	Mrs Drinkwater, Mr Willetts, Miss Sandy and Mrs Screen	April 2015	Took year 5 and 6 on a spring walk around the village focussing on road safety and looking at nature.	19-03-15		Evidence_spring_walk.pdf Evidence_risk_assessment_for_local_walks.pdf
W9 Other walking initiative	Person Responsible	Target Completion	Reporting	Completion date	Funding acquired	Uploads
Part of path leading up to school needs resurfacing as it is in a bad state of repair and is regularly covered in puddles,	Rachel Hallam	March 2015	Resurfacing of stretch of path leading to the school which was in a bad state of repair and was regularly covered in puddles, to make it easier for pedestrians, buggies and scooters.	06-03-2015		Evidence_path_resurfacing.JPG
Cycling Actions						
C1 Scooter storage installed	Person Responsible	Target Completion	Reporting	Completion date	Funding acquired	Uploads
Scooter pod to be installed near entrance to school	Sally Drinkwater	July 2015	Pod was installed on Monday and is already a great success	06-07-2015		Evidence_scooter_pod.JPG
Public Transportation Actions						
PT6 Private coaches for school trips pick up and set down in safe / accessible places.	Person Responsible	Target Completion	Reporting	Completion date	Funding acquired	Uploads
Private coaches to be used for school trip to Malvern Hills . A risk assessment will be carried out to ensure the pick up and set down are done in safe and accessible places	Mrs Baynes	February 2015	Pupils in year 3 and 4 were taken by private coach on a trip to the Malvern Hills. A risk assessment was carried out for this trip by Mrs Baynes, including safe travel.	24-04-2015		Evidence_risk_assessment_for_safe_drop_off_and_collection_of_pupils.pdf
PT6 Private coaches for school trips pick up and set down in safe / accessible places.	Person Responsible	Target Completion	Reporting	Completion date	Funding acquired	Uploads
Private coaches to be used for school trip to Malvern Hills . A risk assessment will be carried out to ensure the pick up and set down are done in safe and accessible places						

Private coaches will be used for KS1 school trip to Cotswold Wildlife Park. A risk assessment will be carried out to ensure the pick up and set down are done in safe and accessible places	Mrs Baynes	June 2015	Risk assessment was carried out for the KS1 trip to Cotswold Wildlife Park including the safe pick up and set down of pupils.	05-06-2015		Evidence_Risk_Assessment_Cotswold_Wildlife_Park.pdf
---	------------	-----------	---	------------	--	---

Smarter Driving Actions

SD3 Park and walk/stride scheme	Person Responsible	Target Completion	Reporting	Completion date	Funding acquired	Uploads
Set up a park and stride scheme from the Talbot Pub	Mrs Baynes	September 2014	The landlord at the Talbot has kindly given permission for parents/ guardians to use the car park to park and walk or scoot to school to take pressure from outside the school gates	01-09-2014		Evidence_Park_and_stride_1.JPG Evidence_Park_and_stride_2.JPG

Sign off & Formal Approval

Title	Name (for pupils a name is not required,e.g. school council)	Sign off
STP Champion	Sally Drinkwater	
Head teacher	Mrs Bryony Baynes	
Governor (if applicable)		
Pupils	School Council	
LA Officer	Serena Jenner	